

MODULE 2

WILDFIRE MANAGEMENT



CITIZEN ENGAGEMENT



SILVANUS

www.silvanus-project.eu

Created by The Swedish School of Library and Information Science.



UNIVERSITY
OF BORÅS



Licensed under CC BY-NC-SA 4.0 2024-2025

Creative Commons Attribution-NonCommercial-ShareAlike 4.0 International

This license requires that reusers give credit to the creator. It allows reusers to distribute, remix, adapt, and build upon the material in any medium or format, for noncommercial purposes only. If others modify or adapt the material, they must license the modified material under identical terms.

<https://creativecommons.org/licenses/by/4.0/>

Contributors to the contents and review:



<https://kemea.gr/en/>



The project has received project has received funding from the European Union's Horizon 2020 research and innovation programme under Grant Agreement no. 101037247



WILDFIRE MANAGEMENT

Wildfire management involves a combination of strategies to prevent, control, and mitigate the effects of wildfires. It includes activities such as monitoring fire-prone areas, reducing fuel loads (like dry vegetation), and creating firebreaks to slow the spread of fires.



Fire management also involves public education, controlled burns, and effective emergency response to protect lives, property, and natural ecosystems. Additionally, it addresses post-fire recovery efforts, such as reforestation and restoring affected habitats.



CONTENT

Throughout this module, you will learn about:

1. Wildfire prevention and mitigation methods
2. Wildfire Detection and Monitoring
3. Wildfire suppression techniques



4. Post-Wildfire Recovery

5. Advanced technologies in wildfire management

6. Factors influencing wildfire risk

7. Determinants of wildfire type -
Meteorological



8.Determinants of wildfire type -
Topographical


9.Determinants of wildfire - Fuel
Factors

10.Firefighting Dangers

11.Fire risk map

12.Applications of fire risk maps

13.Controlled (prescribed) wildfires



FIRE PREVENTION METHODS



CITIZEN ENGAGEMENT



SILVANUS

www.silvanus-project.eu

VEGETATION MANAGEMENT

Fuel Reduction

Reducing the amount of flammable vegetation, also known as fuel, through methods such as mechanical thinning, mowing, grazing and controlled burns.



The vertical and horizontal spacing of plants plays a critical role in forest fire prevention. Proper horizontal spacing between trees and shrubs reduces the likelihood of a fire spreading rapidly from one plant to another.



By creating gaps, firebreaks can be established, slowing the fire's progress.

Vertical spacing, which refers to the distance between lower vegetation (like grasses or shrubs) and the branches of trees, is also crucial.



If there is insufficient vertical spacing, a ground fire can easily climb up "ladder fuels" (like tall shrubs or low branches) and reach the tree canopy, potentially leading to a more intense and destructive crown fire.

Defensible Space

Creating a safe perimeter around homes and structures by clearing flammable materials and vegetation to slow the spread of wildfire.




FIRE-RESISTANT PLANTS

Fire-resistant plants are those that are less likely to ignite and spread fire. These plants usually have the following characteristics:



High Moisture Content

Plants with succulent leaves or thick, waxy cuticles retain more water, making them harder to ignite.




Low Resin and Oil Content

Plants that contain less resin, sap, or volatile oils are less flammable. Examples include hardwood trees like oak and maple, and some shrubs like lavender.




Open, Loose Branching Structure

Plants that have a more open structure allow for better airflow, which reduces the chances of fire spreading quickly.



FIRE-HAZARDOUS PLANTS

Fire-hazardous plants are more prone to igniting and can exacerbate the spread of fires. These plants typically have:



High Resin, Oil, or Wax Content

Conifers like pine and spruce have needles with high resin content, which can easily catch fire.




Dense, Compact Growth

Plants that grow densely with lots of dry, dead material are more likely to fuel a fire.



LOW MOISTURE CONTENT

Plants that are dry, dead, or have low moisture content are highly flammable.



PUBLIC EDUCATION AND AWARENESS


Firewise Programs

Educating communities about fire-safe practices, such as proper landscaping and home maintenance, to reduce wildfire risks.



Community Outreach

Conducting workshops, distributing informational materials, and using media campaigns to raise awareness about wildfire prevention.



BUILDING AND LAND USE PLANNING

Fire-Resistant Construction

The use of fire-resistant materials and design features, such as non-combustible roofing and siding.



Zoning Regulations

Enforcing land use policies that restrict development in high-risk wildfire areas and promote safe building practices.



FIRE MITIGATION METHODS

Permanent Fuel Breaks

Establishing wide, cleared strips of land designed to stop or slow the spread of wildfires across landscapes.



Temporary Firebreaks

Creating temporary barriers during active fires to protect specific areas and control the fire's movement.



WILDFIRE DETECTION AND MONITORING



CITIZEN ENGAGEMENT



SILVANUS

WWW.SILVANUS-PROJECT.EU

EARLY WARNING SYSTEMS

Remote Sensing

Using satellite imagery, drones, and aircraft to detect wildfires early and monitor their progression.



Fire Lookout Towers

Installing lookout towers in strategic locations to spot and report wildfires quickly.



Fire Weather Forecasting


Monitoring weather conditions, such as temperature, humidity, and wind speed, that influence fire behaviour to predict wildfire risk and inform firefighting units.



Ground-Based Sensors


Networks of sensors placed in forests or high-risk areas detect changes in temperature, humidity, and smoke.

These sensors can trigger alerts when conditions indicate a fire may be starting. Remote cameras on towers or mountaintops provide continuous visual surveillance of fire-prone areas.



Social Media and Crowdsourcing

Modern wildfire detection also relies on crowdsourcing through platforms where individuals report fire sightings or unusual smoke activity. Authorities can act on these early reports for quick response.



WILDFIRE SUPPRESSION TECHNIQUES



CITIZEN ENGAGEMENT




SILVANUS

www.silvanus-project.eu

DIRECT ATTACK

Fireline Construction

Creating a firebreak by removing vegetation and digging trenches to stop the spread of the fire.



Hand Crews

Deploying teams of firefighters to use hand tools, such as shovels and chainsaws, to cut firelines and clear vegetation.



INDIRECT ATTACK

Backfiring

Intentionally setting controlled fires ahead of an advancing wildfire to consume fuel and create a barrier.



Firebreaks

Larger pre-established or created firebreaks—clear zones with no vegetation—are used to contain the fire. Roads, rivers, or other natural barriers can also serve as firebreaks.



Aerial Firefighting


Using helicopters and air tankers to drop water or fire retardant on active fires to slow their progression and reduce intensity.



ENGINE-BASED SUPPRESSION


Fire Engines

Utilizing fire engines equipped with hoses and pumps to deliver water directly to the edge of the fire.



Dozer Lines


Bulldozers are used to clear wide paths around the fire to stop it from spreading. These containment lines are often built in conjunction with backburns to reinforce them.



Water Tenders and wetlines

Deploying water tenders to transport large quantities of water to the fire scene, supporting ground crews and engines.


Firefighters may use hoses or water tanks to create wetlines around the fire, soaking vegetation so that it won't catch fire easily.



Challenges of Wildfire Suppression

Wind and Weather: Unpredictable winds and dry conditions can cause a fire to spread rapidly, complicating suppression efforts.

Terrain: Steep or rugged terrain can limit the ability of ground crews and machinery to create firelines or access hotspots.



Fire Intensity: Extremely hot and fast-moving fires may require aerial suppression or indirect methods like backburning and creating containment lines far from the fire's perimeter.



POST-FIRE RECOVERY




CITIZEN ENGAGEMENT



SILVANUS

www.silvanus-project.eu

Post-fire recovery in wildfire management refers to the efforts and processes to rehabilitate and restore ecosystems, communities, and landscapes after a wildfire. The goal is to stabilize the environment, prevent further damage, and promote the long-term health of the affected area.



EMERGENCY STABILIZATION AND HAZARD MITIGATION

Addressing immediate risks following a fire, such as landslides, soil erosion, or flooding, is essential due to the loss of vegetation.



Implementing short-term measures, such as placing erosion control barriers, mulching, seeding bare soils, and stabilizing slopes, helps prevent further environmental damage.

SOIL RESTORATION AND EROSION CONTROL

Restoring soil structure and preventing erosion is essential, as these issues are often worsened after wildfires due to the loss of vegetation and root systems that normally bind the soil together.



Techniques such as reseeding with native plants, installing silt fences, and applying mulch or erosion blankets are used to stabilize the soil.

Soil Stabilization

Implementing erosion control measures, such as mulching and installing silt fences, to prevent soil degradation and protect water quality.



VEGETATION AND HABITAT RESTORATION

Re-establishing native plant communities and restoring wildlife habitats that have been lost or degraded by fire is crucial for environmental recovery.



Replanting native species, removing invasive plants that may exploit the disturbed environment, and protecting recovering vegetation from overgrazing by wildlife or livestock are crucial steps in the restoration process.

REFORESTATION

Replanting

Reforesting burned areas with native species to stabilize soil, restore ecosystems, and reduce erosion.



WATER QUALITY PROTECTION


Protecting watersheds from post-fire debris and contaminants that could pollute water sources is crucial for maintaining water quality.



Installing sediment traps, building check dams, and using other water management techniques are effective methods for reducing the runoff of ash, soil, and debris into streams and rivers.

INFRASTRUCTURE REPAIR AND REBUILDING


Restoring public and private infrastructure, including homes, roads, and utilities that have been damaged or destroyed, is essential for community recovery and resilience.



Rebuilding homes, repairing damaged roads and bridges, and restoring power and water services are crucial steps in the recovery process.

LONG-TERM MONITORING AND ADAPTATION

Tracking the progress of ecosystem recovery and adapting management practices as needed is essential for ensuring effective restoration and sustainability.



Long-term monitoring programs are essential to evaluate vegetation regrowth, soil stability, water quality, and wildlife population recovery. If necessary, adaptive management techniques may be applied to address ongoing challenges.

LEARNING AND FUTURE PREPAREDNESS

Using lessons learned from the wildfire and recovery process to improve future fire management practices is crucial for enhancing preparedness and response strategies.



Implementing better land-use planning, updating fire management policies, and promoting public education on fire prevention and preparedness are key strategies for improving future fire management practices.




Post-fire recovery is a complex, multi-step process that requires coordination among government agencies, local communities, scientists, and environmental experts.



It focuses not only on immediate repair but also on long-term restoration to ensure that ecosystems and communities can recover and become more resilient to future wildfires.

ADVANCED TECHNOLOGIES IN WILDFIRE MANAGEMENT



CITIZEN ENGAGEMENT




SILVANUS

www.silvanus-project.eu

UNMANNED AERIAL VEHICLES (UAVS)

Surveillance and Reconnaissance



Employing drones to gather real-time imagery and data on wildfire locations, behaviour, and impacts.

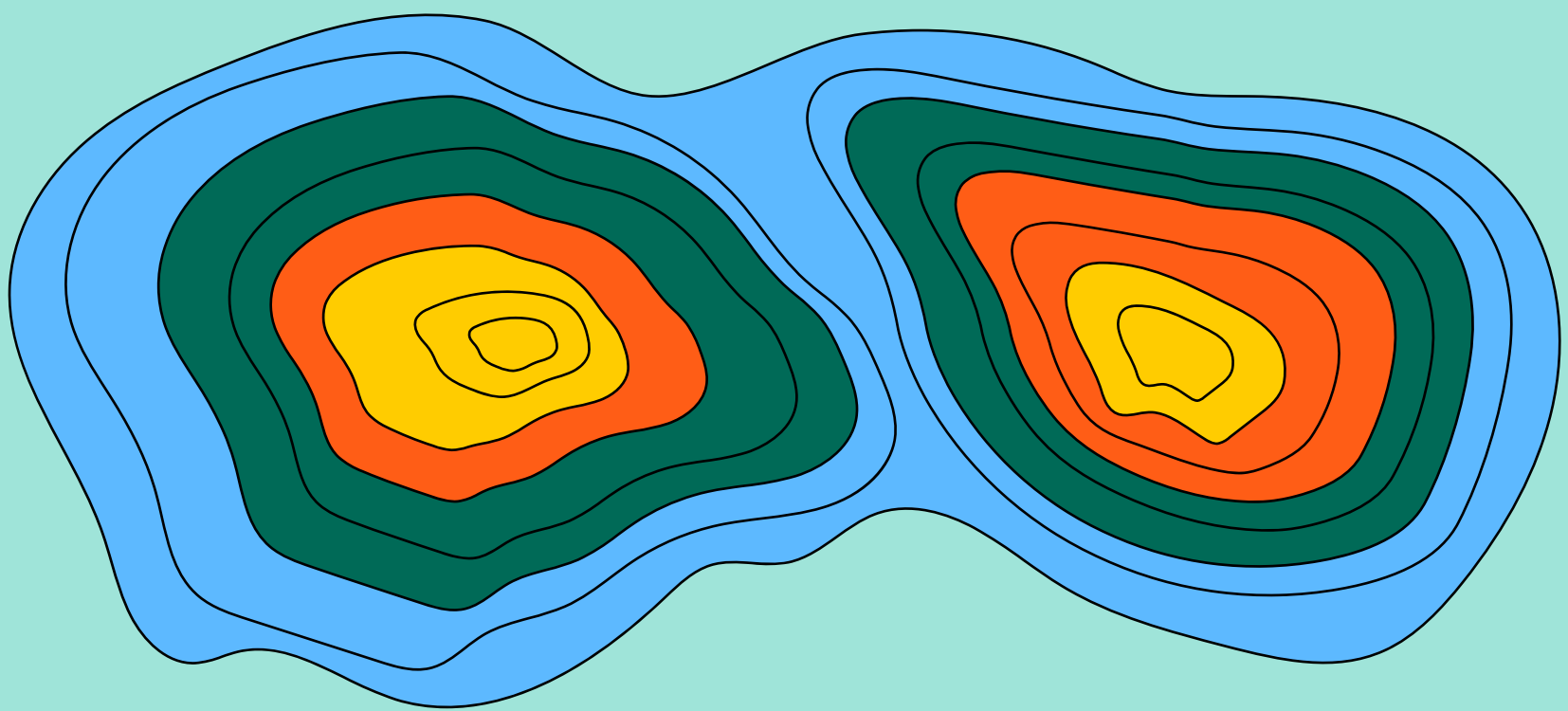
SATELLITE IMAGERY

Satellites offer high-resolution images and data for tracking wildfires, predicting fire behaviour, and monitoring environmental changes.




FIRE MODELING SOFTWARE

Advanced software uses meteorological data, topography, and vegetation information to simulate and predict wildfire spread and behaviour.




Aerial Ignition

Aerial ignition is a technique where fire is intentionally set from the air using aircraft to achieve various objectives, including: controlled burns, firebreak creation, fire regime restoration, habitat restoration depending on periodic fire, etc.




Aerial ignition requires careful planning to ensure that the fires started are controlled and do not pose a risk to nearby communities or natural resources. It must be coordinated with ground-based fire management efforts.



ROBOTIC FIREFIGHTING VEHICLES

These autonomous or remotely controlled vehicles can navigate hazardous environments to assist with fire suppression and provide valuable reconnaissance.




REMOTE SENSING TECHNOLOGY

This technology provides real-time information on fire conditions, vegetation health, and smoke dispersion, helping to manage and mitigate wildfires.



AI AND MACHINE LEARNING

AI algorithms analyze data from various sources to predict fire risk, optimize resource allocation, and improve decision-making processes.



Predictive Modeling

Utilizing computer models to simulate fire behaviour under various conditions and predict potential fire spread and impact.



FACTORS INFLUENCING WILDFIRE RISK



CITIZEN ENGAGEMENT



SILVANUS


www.silvanus-project.eu



Fire risk in forested areas is influenced by a combination of factors that affect the likelihood of a fire starting, its intensity, and the speed at which it spreads.

Understanding these factors is crucial for managing and mitigating fire risk. Here are some of the key elements:

WEATHER CONDITIONS



Temperature

Higher temperatures can dry out vegetation, making it more flammable.

Humidity

Low humidity levels reduce the moisture content in vegetation, increasing fire risk.



Wind

Strong winds can rapidly spread fires across large areas and make them more unpredictable and difficult to control.



PRECIPITATION

Rainfall can reduce fire risk by moistening potential fuel.

Conversely, periods of drought significantly increase fire risk by drying out vegetation.

FUEL LOAD



Type of Vegetation

The type of plants and trees in an area can influence fire risk.

Some species are more flammable than others due to their physical characteristics or the oils and resins they contain.



Fuel Continuity

The spatial arrangement of vegetation affects fire spread. Dense, continuous fuel can allow a fire to spread more easily than scattered or sparse vegetation.



Fuel Moisture

The moisture content of vegetation is a critical factor. Wet fuel is less likely to ignite and burn than dry fuel.




Dead Fuel

"Dead fuel" refers to plant material that is no longer alive but still capable of burning. Leaves, branches, and other organic matter can serve as readily available fuel for fires, especially if not managed through cleanup or controlled burns.



Dead fuels also play a role in many ecological processes. For instance, they provide habitat and food for various wildlife species, such as insects, birds, and fungi, contribute to nutrient cycling in the soil and retain humidity. Removing it can impact soil fertility and the overall health of the ecosystem.

TOPOGRAPHY



Slope

Fire tends to spread faster uphill due to the preheating of vegetation above the fire by the rising hot air. Steeper slopes can lead to quicker fire spread.



Aspect

The direction a slope faces can affect its exposure to the sun and, consequently, the moisture levels in vegetation. South-facing slopes in the Northern Hemisphere (and north-facing slopes in the Southern Hemisphere) often receive more sunlight, making them drier and more susceptible to fire.



Elevation

The elevation of an area can influence its climate and vegetation types, which in turn affect fire risk.

HUMAN FACTORS



Land Use Practices

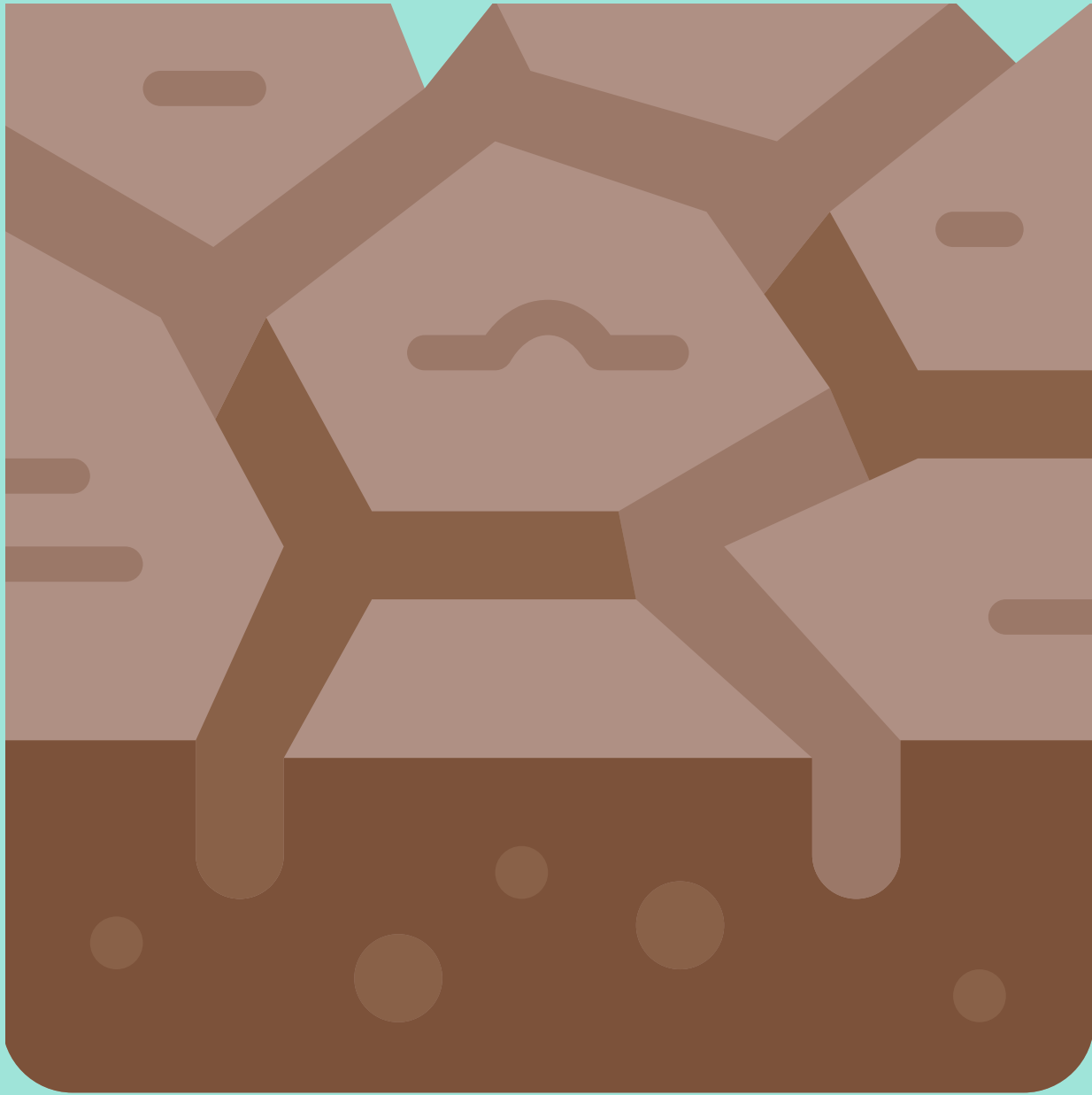
Agricultural activities, forestry practices, and urban development can alter the landscape and influence fire risk. For example, land clearing and the accumulation of cut and woody materials can increase available fuel.



Ignition Sources:

Many wildfires are caused by human activities, such as campfires left unattended, discarded cigarettes, and arson. Power lines and other infrastructure can also be sources of ignition during windy conditions or if not properly maintained.

CLIMATE CHANGE



Altered Weather Patterns

Climate change is leading to more extreme weather conditions, including increased temperatures, prolonged droughts, and more intense wind events, all of which can elevate fire risk.

Vegetation Changes


Changing climate conditions can also alter the distribution and composition of vegetation, potentially increasing the presence of more flammable species in certain areas.





By understanding and managing these factors, forest managers and communities can develop more effective strategies to reduce fire risk and protect both natural and human environments.

DETERMINANTS OF WILDFIRE TYPE METEOROLOGICAL VARIABLES




CITIZEN ENGAGEMENT



SILVANUS


www.silvanus-project.eu

Meteorological conditions significantly influence the initiation, type, and behaviour of wildfires. These weather-related factors can affect both the likelihood of a fire starting and the intensity and speed at which it spreads. Here are the key meteorological determinants of fire type:



TEMPERATURE

Higher temperatures can dry out vegetation, making it more flammable and likely to ignite. Extreme heat can also create conditions conducive to the spread of wildfires.



HUMIDITY


Low humidity levels reduce the moisture content in potential fuel (vegetation), making it easier for fires to start and spread. Higher humidity levels can help to slow the spread of fires by keeping vegetation more moist.



WIND

Wind plays a crucial role in the spread of wildfires. It can carry sparks and embers to new areas, helping fires to spread more rapidly.

Wind can also influence the direction and speed of fire spread and can change rapidly, making fires more unpredictable.



ATMOSPHERIC STABILITY

The stability of the atmosphere affects fire behaviour. Unstable air can lead to more vigorous fire behaviour by promoting vertical air movement, while stable air can suppress fire intensity by limiting the vertical spread of heat and smoke.




LIGHTNING

Lightning strikes are a natural ignition source for wildfires, especially in remote areas. Dry lightning storms, which occur without significant rainfall, can be particularly hazardous as they can start multiple fires over a wide area.




DROUGHT CONDITIONS

Extended periods of drought stress vegetation and reduce soil moisture, increasing the susceptibility of the area to wildfires. Drought can affect large regions, making widespread fire activity more likely during dry periods.



DIURNAL AND SEASONAL PATTERNS

Daily changes in temperature and humidity, as well as seasonal weather patterns, can affect fire potential. For example, fire risk may increase in the afternoon when temperatures are higher and humidity is lower.

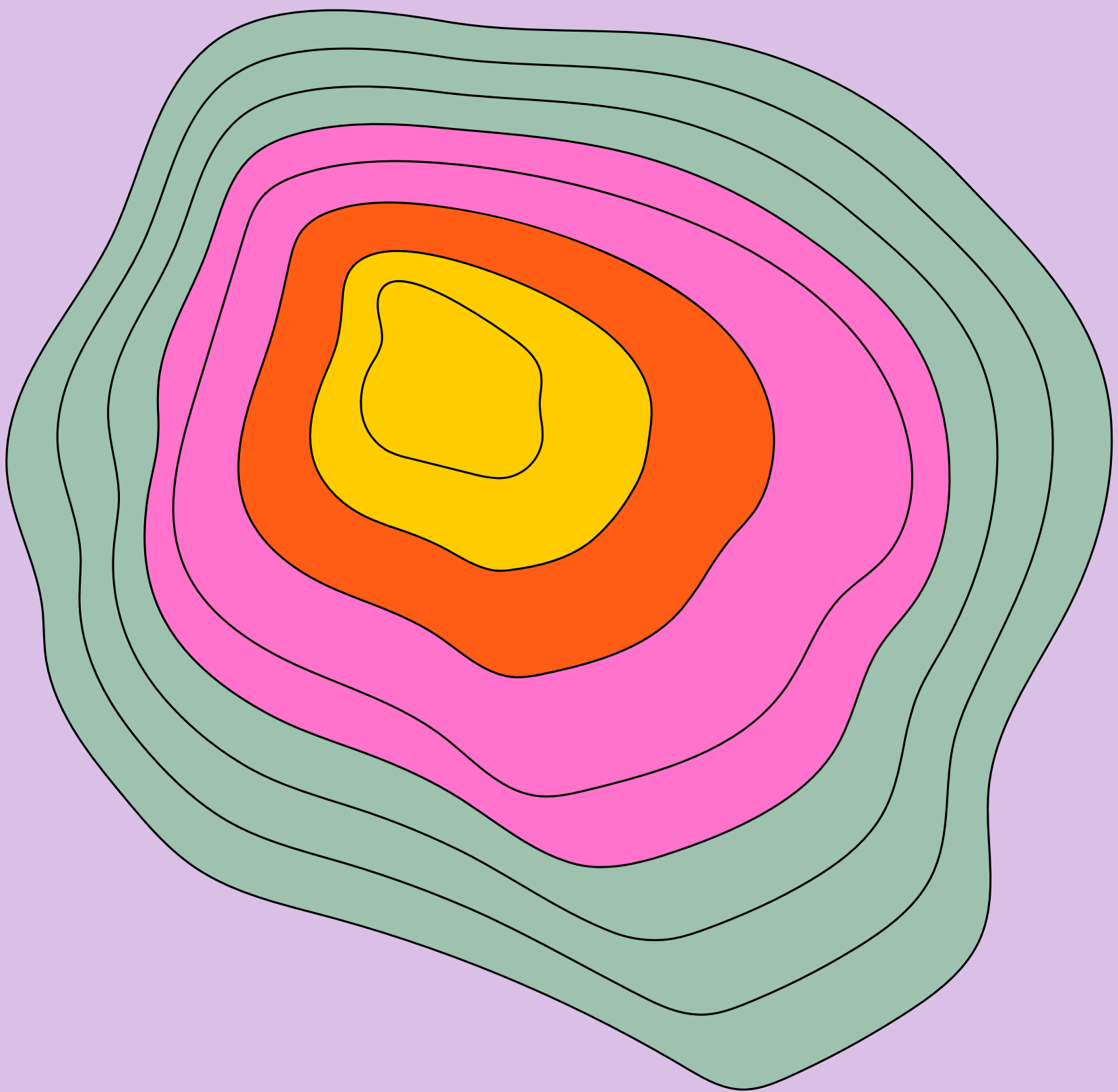


Understanding these meteorological determinants helps in predicting potential fire behaviour, assessing fire risk, and implementing appropriate fire management and prevention strategies.



Weather conditions are closely monitored in fire-prone areas to anticipate changes in fire behaviour and to deploy firefighting resources effectively.

DETERMINANTS OF WILDFIRE TYPE TOPOGRAPHICAL



CITIZEN ENGAGEMENT



SILVANUS

www.silvanus-project.eu


Topography, which refers to the physical features of a landscape, plays a significant role in influencing fire behaviour and the type of wildfire that may occur. The main topographical determinants of fire type include:



SLOPE

The steepness of a slope is a critical factor in fire spread.

Fires tend to move faster uphill because the heat from the fire preheats the fuel above it, making it more combustible.






On steep slopes, flames can come into closer contact with uphill fuels, accelerating fire spread. Conversely, fires spread more slowly downhill due to the reduced preheating effect.


ASPECT

Aspect refers to the direction a slope faces. In the Northern Hemisphere, south-facing slopes receive more direct sunlight, making them warmer and drier than north-facing slopes.





This difference in moisture and temperature can affect vegetation type, fuel moisture, and fire behaviour, with south-facing slopes often being more prone to intense fires.



ELEVATION

Elevation affects climate conditions, such as temperature and humidity, which in turn influence vegetation types and fuel moisture.

Higher elevations might have cooler temperatures and more moisture, leading to different types of vegetation that may be less flammable than those found at lower, warmer elevations.



TERRAIN FEATURES

Features like valleys, ridges, and canyons can significantly influence wind patterns and fire spread.



Ridges and canyons can also create complex wind patterns that affect fire behaviour.

NATURAL BARRIERS


Rivers, lakes, and rock formations can serve as natural firebreaks, limiting fire spread by acting as barriers that fire cannot easily cross. The presence and distribution of these features can significantly influence the potential size and direction of a wildfire.



Topographical features can influence not only the behaviour of fires but also the strategies used for fire management and suppression. Understanding how topography affects fire dynamics is crucial for predicting fire behaviour, planning fire control measures, and mitigating fire risk in specific areas.



DETERMINANTS OF WILDFIRE TYPE - FUEL FACTORS



CITIZEN ENGAGEMENT



SILVANUS

www.silvanus-project.eu



Fuel factors play a crucial role in determining the type and behaviour of wildfires. These factors include the characteristics of the materials that can ignite and sustain a fire. Here are the key fuel factor determinants of fire type.

FUEL TYPE


Different materials burn in different ways. The type of fuel can significantly influence fire behaviour. For example, fine fuels like grass and leaves can ignite and burn quickly, while heavier fuels like large branches and logs take longer to ignite but can burn for a longer period.



FUEL MOISTURE CONTENT

The amount of moisture in the fuel directly affects its flammability. Dry fuels can ignite more easily and burn more rapidly than moist fuels.

Fuel moisture is influenced by recent weather conditions, such as temperature, rainfall, wind and humidity levels, as well as the time of year.



FUEL LOAD

This refers to the quantity of fuel available per unit area. Areas with a high fuel load have more material that can burn, potentially leading to more intense and longer-burning fires.




FUEL CONTINUITY

Continuity describes how fuels are distributed across the landscape. Continuous fuel can allow a fire to spread unimpeded, while discontinuities can slow or halt the spread of fire. Natural barriers like rivers or areas without vegetation can create breaks in fuel continuity.



FUEL ARRANGEMENT

The spatial arrangement of fuels, including their vertical and horizontal distribution, affects fire spread and intensity. For example, ladder effect can allow a fire to climb from the ground to the canopy of a forest, potentially turning a surface fire into a more dangerous crown fire.




FUEL COMPACTNESS

Dense, compact fuels may burn more slowly than loosely arranged fuels because of reduced oxygen availability. The compactness of fuel affects how air flows through the fuel, influencing the intensity and spread of the fire .



LIVE VS. DEAD FUELS

Live fuels (living vegetation) typically have higher moisture content than dead fuels (such as fallen branches and dry leaves), affecting their burn characteristics. However, during periods of drought, live fuels can become stressed and as flammable as dead fuels.



SEASONAL AND CLIMATIC EFFECTS

Seasonal changes and longer-term climatic conditions can alter fuel characteristics, especially moisture content and fuel load, as vegetation grows and then dries out.



Understanding these fuel factors is essential for predicting fire behaviour, assessing fire risk, and developing effective fire management and suppression strategies. Each factor contributes to the complexity of wildfire behaviour and requires consideration in wildfire preparedness and response efforts.



10/10

FIREFIGHTING DANGERS



CITIZEN ENGAGEMENT



SILVANUS

www.silvanus-project.eu



Firefighting in wildfires is a hazardous task involving numerous risks that can threaten the safety and lives of firefighters. Understanding these dangers is crucial for effective training and preparedness. Here are some of the primary dangers faced by firefighters during wildfire operations.

INTENSE HEAT AND FLAMES

Heat Exposure

Firefighters are exposed to extreme temperatures, which can lead to heat stress, heat exhaustion, or heat stroke.



Burn Injuries

Direct contact with flames or hot surfaces can cause severe burns.



UNPREDICTABLE FIRE BEHAVIOUR

Firestorms and Flashovers

Sudden, intense outbreaks of fire can occur, trapping firefighters and making escape difficult.



Wind Shifts

Sudden changes in wind direction can rapidly alter the course of a wildfire, endangering firefighters in its path.



SMOKE AND TOXIC GASES

Smoke Inhalation

Prolonged exposure to smoke can cause respiratory issues, including shortness of breath, coughing, and long-term lung damage.



Toxic Fume

Burning materials can release toxic gases like carbon monoxide and cyanide, posing additional health risks.



HAZARDOUS TERRAIN

Rugged Landscapes

Firefighters often work in difficult terrains such as steep slopes, dense forests, and rocky areas, increasing the risk of falls and injuries.



Limited Accessibility

Remote locations can hinder access to injured firefighters and delay medical assistance.



FATIGUE AND PHYSICAL STRAIN

Long Shifts

Extended hours of intense physical labour without adequate rest can lead to exhaustion, impairing decision-making and physical performance.



Heavy Equipment

Carrying heavy gear and tools over long distances can cause musculoskeletal injuries.



COMMUNICATION CHALLENGES

Limited Visibility

Smoke and darkness can reduce visibility, making it difficult to navigate and communicate.



Communication Failures

Radio communication may be unreliable in remote areas, complicating coordination and response efforts.



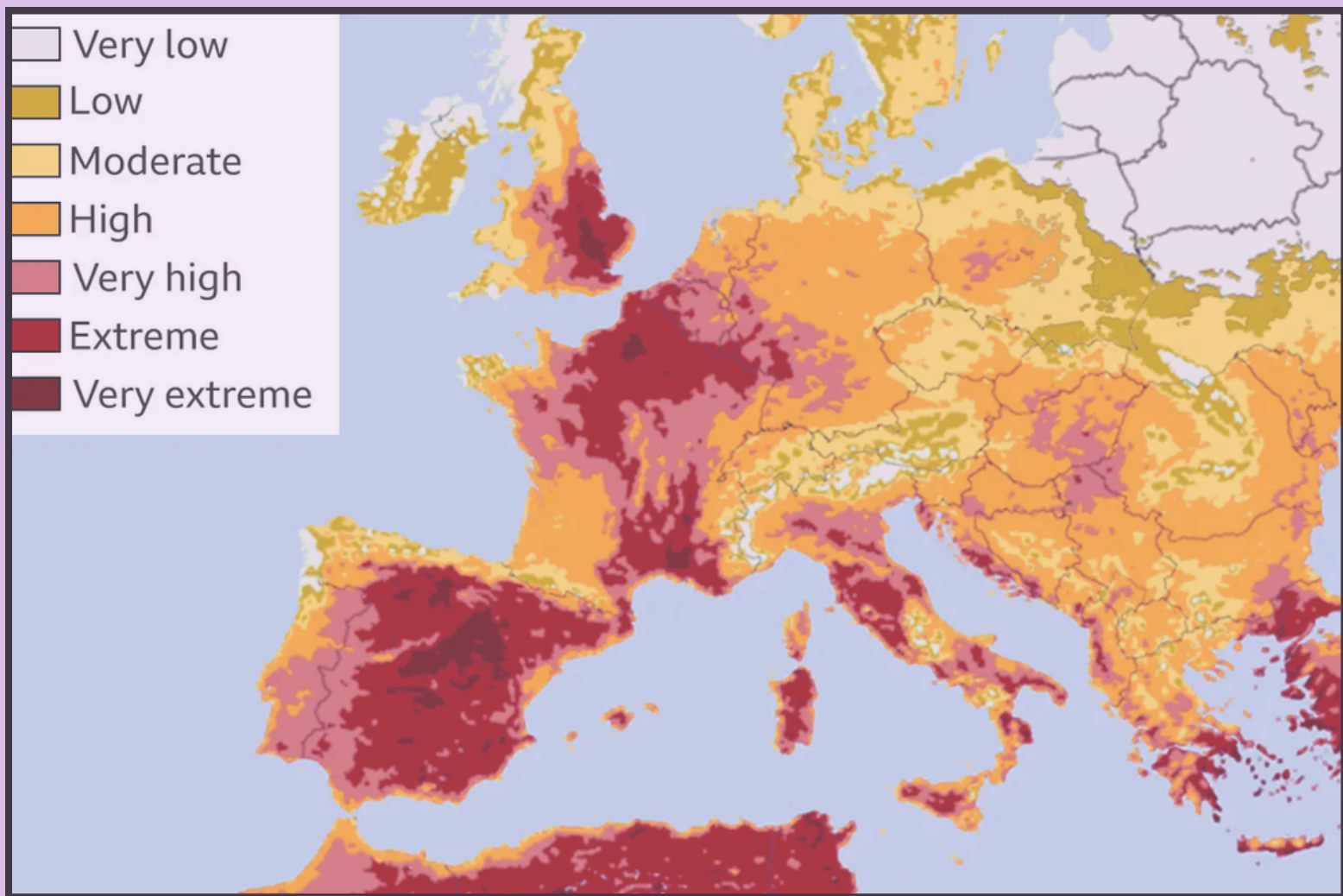
PSYCHOLOGICAL STRESS

High-Stress Environment

The life-threatening nature of firefighting, combined with witnessing destruction and loss, can lead to psychological stress and mental health issues.



FIRE RISK MAP

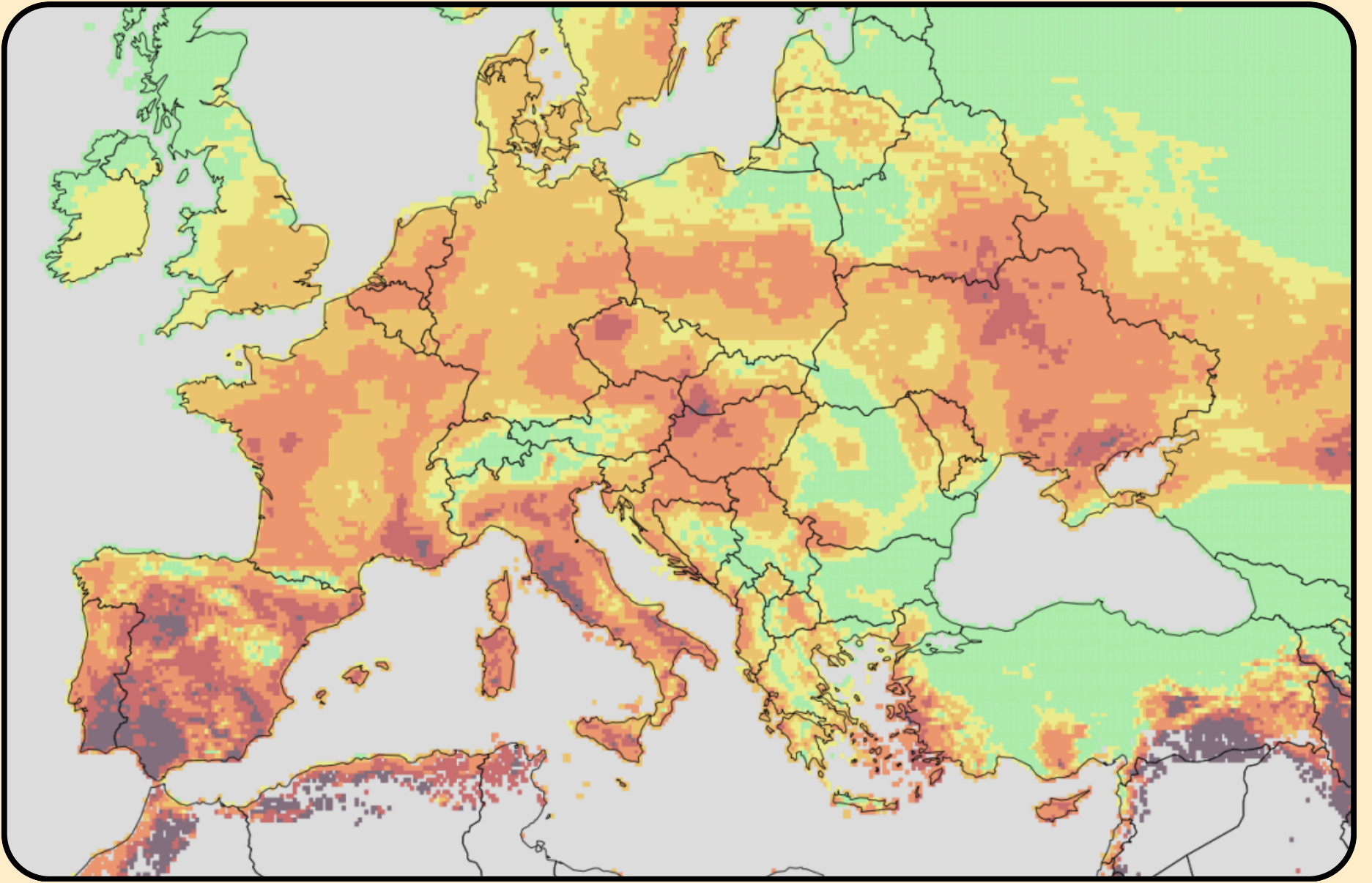


CITIZEN ENGAGEMENT



SILVANUS

www.silvanus-project.eu



A fire risk map is a tool used to visualize and assess the potential risk of fire occurrence in a specific area. It combines various data related to the factors that influence fire risk, such as vegetation (fuel), weather conditions, topography, and human activities, to predict where fires are most likely to start and spread.



These maps are crucial for fire prevention, preparedness, and resource allocation efforts. Let's explore how these maps are produced and interpreted:

HOW FIRE RISK MAPS ARE PRODUCED



DATA COLLECTION:

Information is gathered on the key factors that influence fire risk, including satellite imagery for vegetation types and density, weather forecasts for temperature, humidity, and wind, topographical maps for slope and elevation, and human land use patterns.



RISK ANALYSIS

Using Geographic Information Systems (GIS) and other analytical tools, the collected data are integrated and analyzed to assess fire risk. This can involve modeling to predict how different factors interact and contribute to fire risk.



RISK CLASSIFICATION:

The area under study is typically divided into zones based on the level of fire risk, such as low, moderate, high, and very high risk. These classifications are based on thresholds determined through historical fire occurrence data, vegetation types, and other relevant factors.



MAP CREATION

The risk analysis results are then visualized on a map, with different colours representing different levels of fire risk. This map is made accessible to fire managers, policymakers, and the public for various uses.

APPLICATIONS OF FIRE RISK MAPS



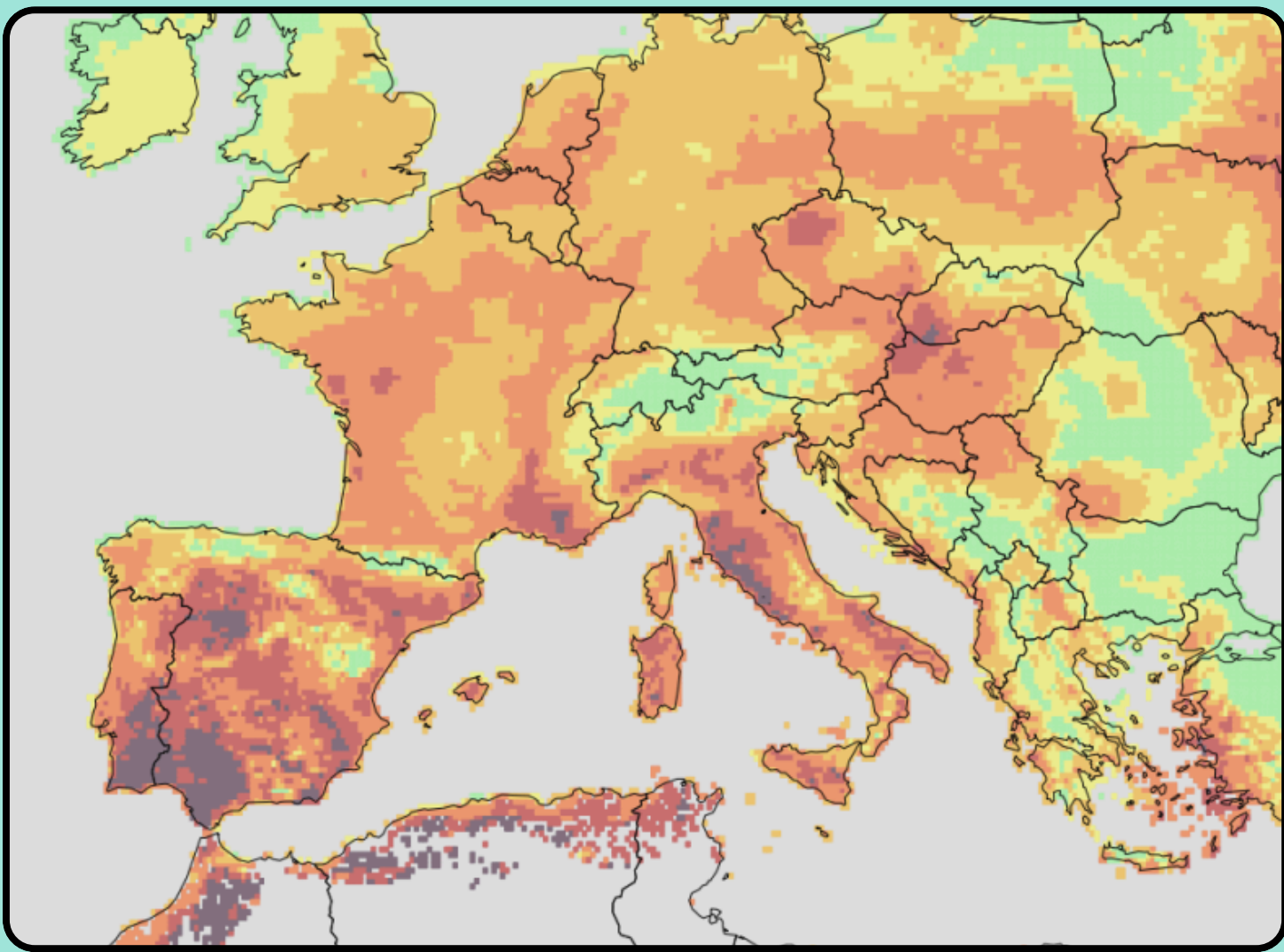
CITIZEN ENGAGEMENT



SILVANUS

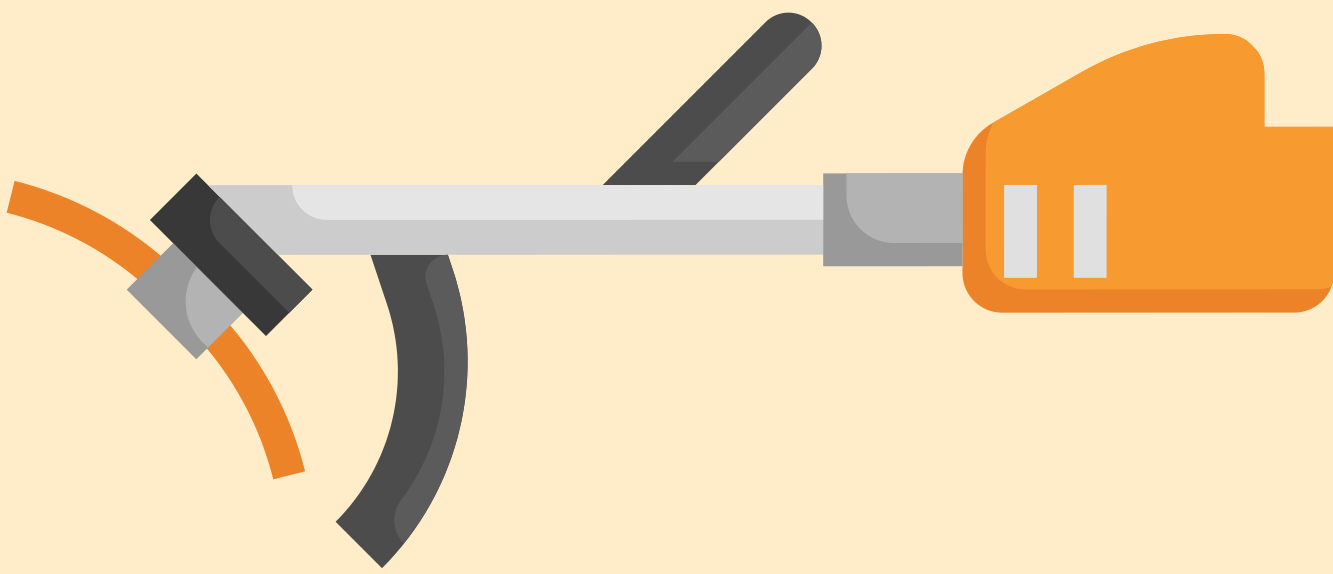
www.silvanus-project.eu

Fire risk maps are essential tools in forest management, especially in the context of wildfire prevention, preparedness, and response.




They leverage spatial data analysis to predict potential fire outbreaks, helping to minimize risks and impacts. Here is how these maps are applied across different stages of wildfire management:

WILDFIRE PREVENTION

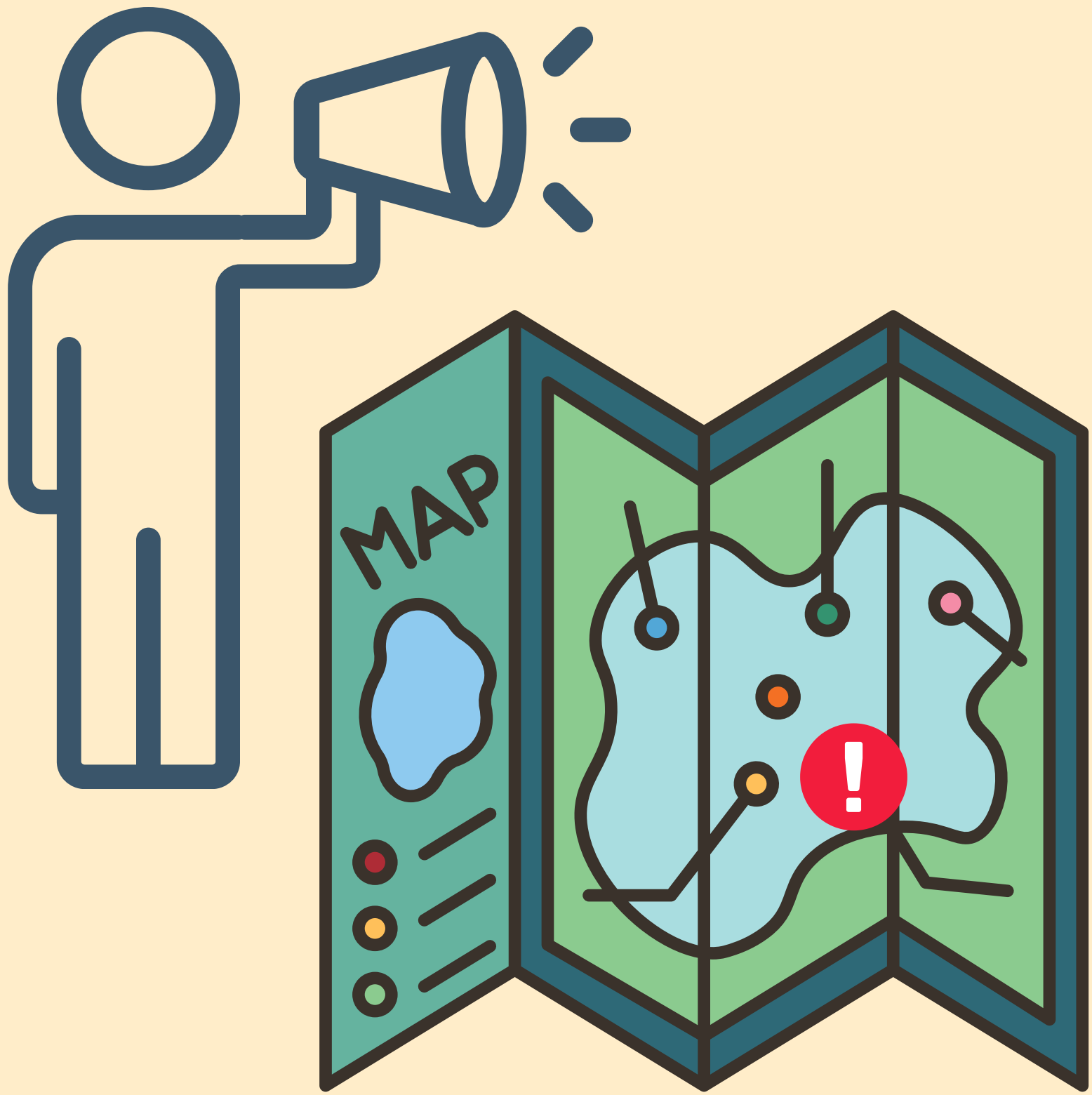


Fuel Management

Fire risk maps identify areas with high fire risk due to dense vegetation or dead material that can serve as fuel. These areas can then be targeted for fuel reduction practices such as controlled burns, mechanical thinning, or removal of deadwood, thereby reducing the intensity and spread of potential fires.




Regulation and Policy Making: By highlighting areas of high risk, these maps inform the development of regulations and policies around land use, building codes, and firebreaks to prevent fire ignition and spread.



Public Awareness and Education


Fire risk maps are used in public awareness campaigns to educate communities about fire risk levels in their areas, promoting fire-safe behaviours and preparedness measures.

WILDFIRE PREPAREDNESS



Resource Allocation and Planning

Forest managers and emergency services use fire risk maps to allocate resources efficiently, planning where to station firefighting equipment and personnel in anticipation of higher fire risks.



Infrastructure Protection

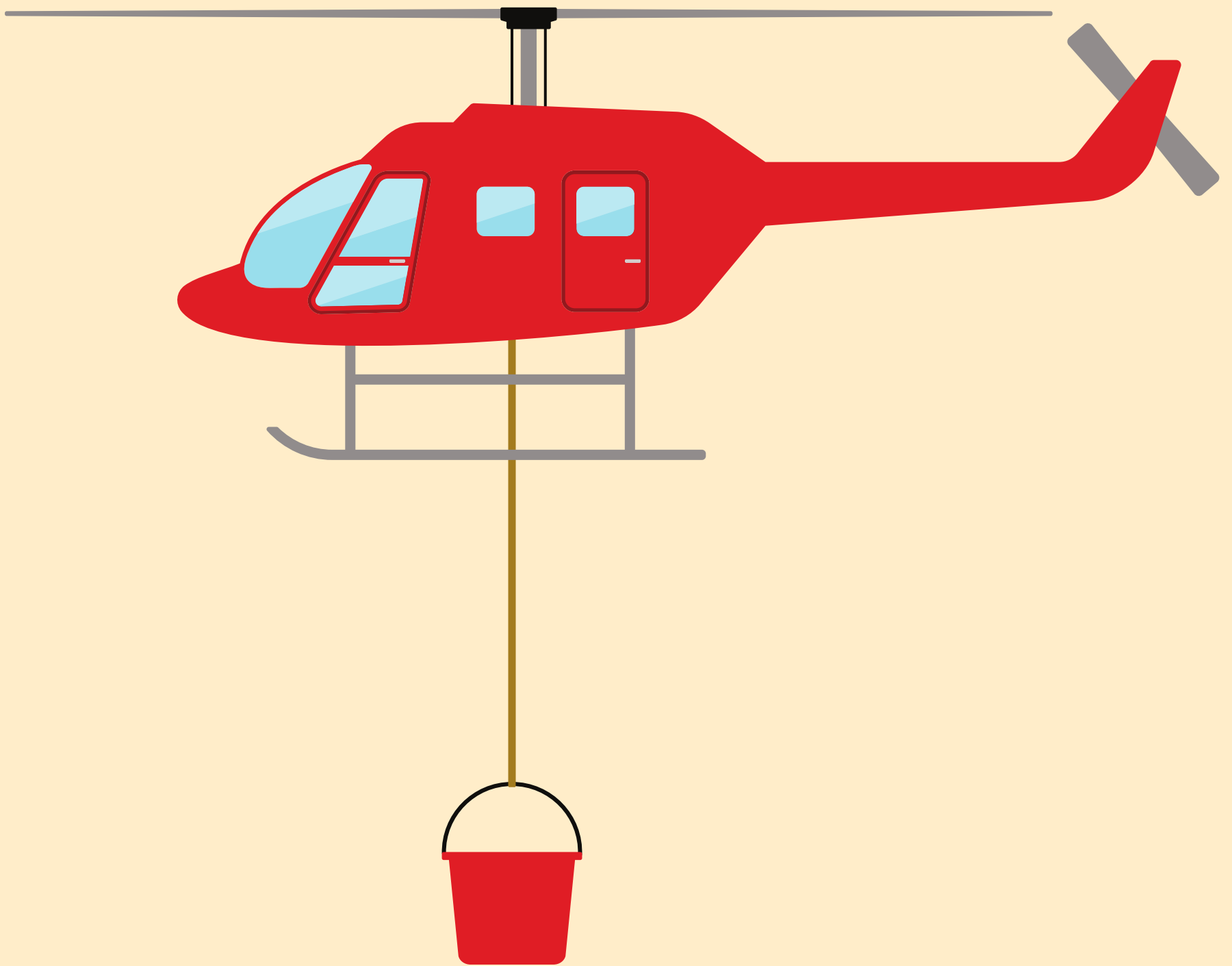
These maps help identify critical infrastructure at risk, such as power lines, roads, and residential areas, guiding the implementation of protective measures like clearing vegetation to create defensible spaces.



Evacuation Planning

High-risk areas identified on the maps are prioritized for evacuation planning, including designing escape routes and establishing safe zones for residents.

WILDFIRE RESPONSE




Rapid Deployment

During wildfire events, fire risk maps guide the rapid deployment of firefighting resources to the most vulnerable areas, optimizing response times and efforts.

Dynamic Risk Assessment

Fire risk maps can be updated in real-time with data from weather stations, satellite imagery, and ground observations, providing dynamic risk assessments that inform ongoing firefighting strategies.





Interagency Coordination

These maps facilitate coordination among various agencies involved in wildfire response, including local fire departments, forestry services, and disaster response teams, by providing a common operational picture of the fire risk landscape.

Enhancing Ecosystem Resilience

Beyond immediate wildfire management, fire risk maps play a role in long-term forest ecosystem resilience. By guiding restoration and reforestation projects in high-risk areas, these maps help in creating landscapes that are more resistant to the spread of wildfires and capable of recovering more quickly after a fire event.





Conclusion

Fire risk maps are pivotal in integrating wildfire risk considerations into forest management practices. They provide a scientific basis for decision-making across the continuum of wildfire prevention, preparedness, and response, ultimately aiming to safeguard lives, properties, and natural resources from the devastating impacts of wildfires.

CONTROLLED (PRESCRIBED) WILDFIRES



CITIZEN ENGAGEMENT



SILVANUS

www.silvanus-project.eu

Controlled (prescribed) wildfires, also known as prescribed burns, are intentional fires set by forest management professionals under carefully planned and controlled conditions.



The primary aim is to achieve specific ecological, silvicultural, or wildfire risk reduction objectives. Here's an overview of their purposes and benefits:

PURPOSES AND BENEFITS

Fuel Reduction: One of the main purposes of prescribed burning is to reduce the amount of combustible material (fuel) in a forest, such as underbrush, dead trees, and fallen branches. This helps to decrease the intensity and spread of future wildfires, making them easier to manage and less destructive.



ECOSYSTEM HEALTH

Fire plays a natural role in many ecosystems, promoting biodiversity and the health of certain plant and animal species. Prescribed fires can mimic these natural fire regimes, helping to maintain ecosystem balance. For instance, some plant species depend on fire to germinate seeds or clear out competition, maintaining species diversity.





HABITAT IMPROVEMENT

Fire can improve habitat for certain wildlife species by encouraging the growth of plants that provide food and shelter.

NUTRIENT CYCLING

Burning releases nutrients locked in dead vegetation back into the soil, enhancing soil fertility and promoting new plant growth.

